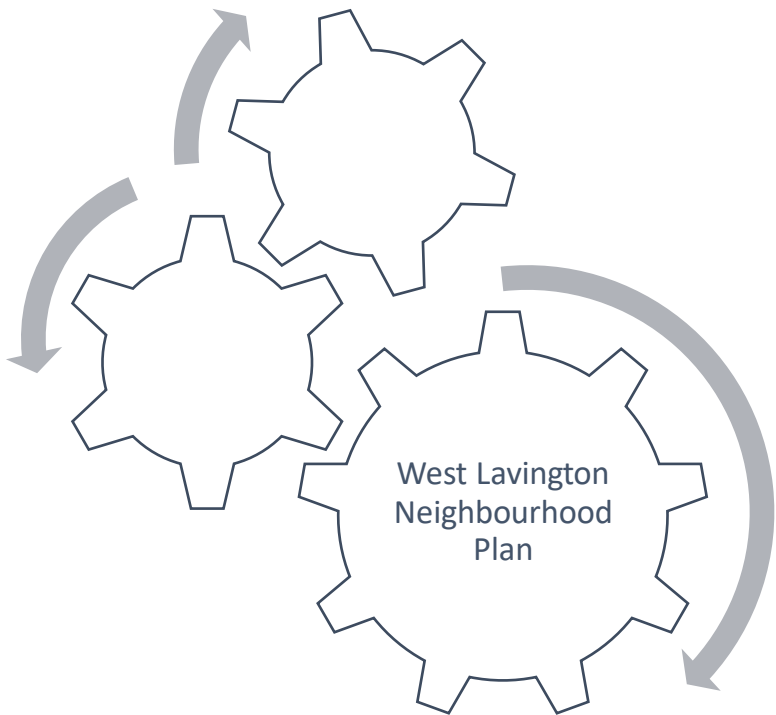


# West Lavington Neighbourhood Plan



## Evidence Base Links

April 2018

West  
Lavington  
Parish  
Council

**Our Place: Our Plan**  
A Plan for West Lavington and Littleton Panell

# West Lavington Neighbourhood Plan 2017-2026

*Our Place: Our Plan  
A Plan for West Lavington and Littleton Panell*

## Evidence Base Links - April 2018

The Neighbourhood Plan Steering Group on behalf of West Lavington Parish Council:

Councillor Sandra Gamble (Chair)  
Nick Barnes  
Councillor Steve Coxhead  
Liz Evans  
Councillor Julia Ford  
Eileen Hinton  
Councillor Michael May  
Su Newson  
Mike Page  
Paul Rayner  
Councillor Richard Scott

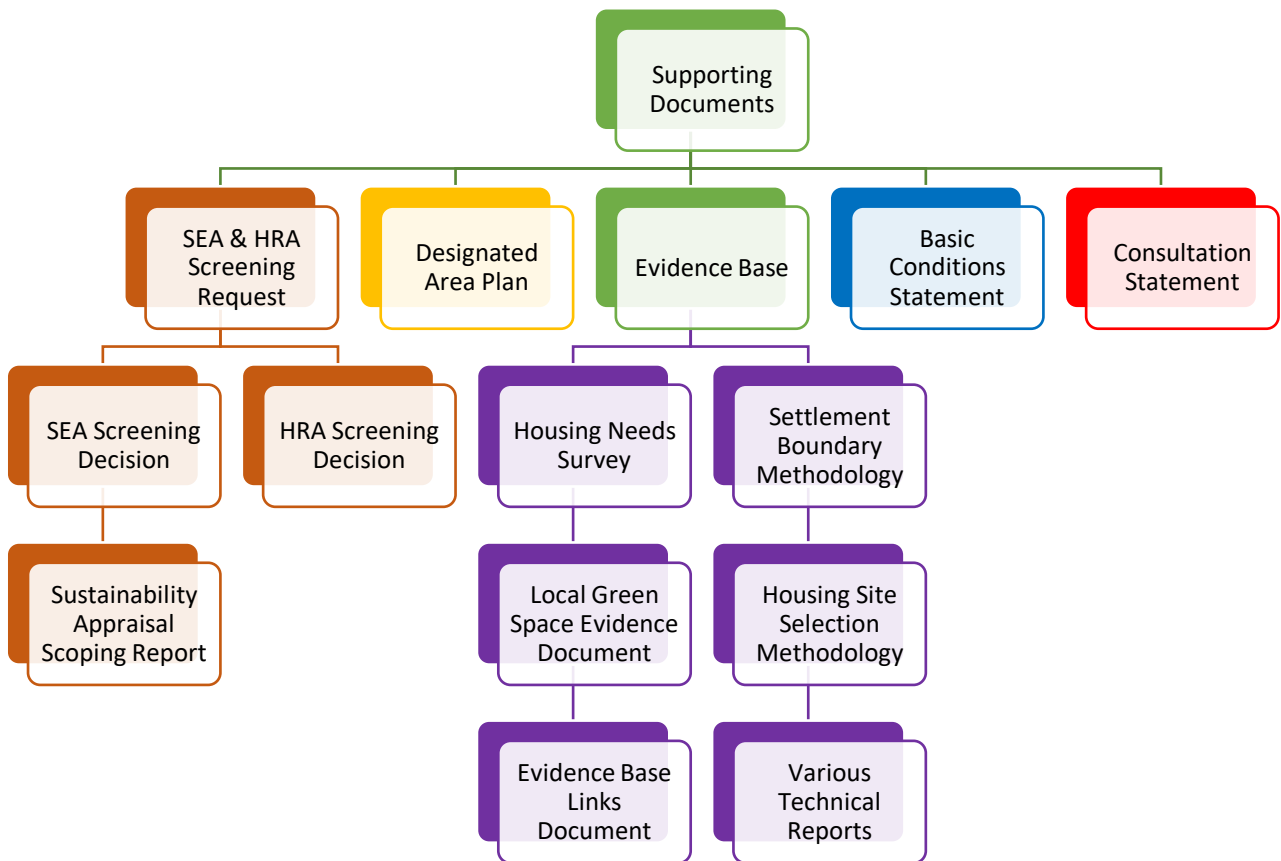
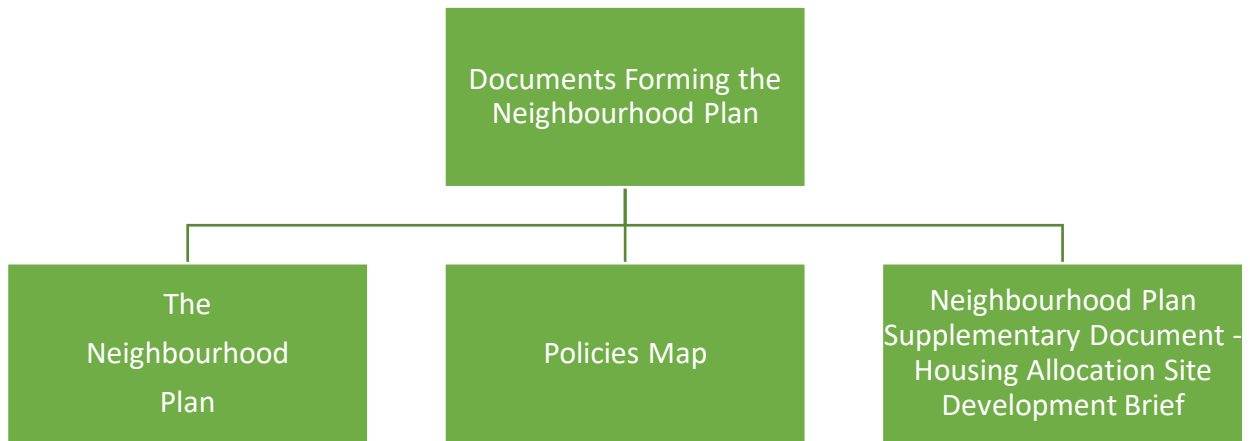
The Parish Council received professional planning support from NEIGHBOURHOOD-PLAN.CO.UK during the production of this Neighbourhood Plan.



NEIGHBOURHOOD-PLAN.CO.UK

For any query relating to the Neighbourhood Plan contact:  
Kaye Elston - Clerk to the Council  
Tel - 07782 251464  
Email: [clerk@westlavington.org.uk](mailto:clerk@westlavington.org.uk)

# West Lavington Neighbourhood Plan 2017-2026



## West Lavington Neighbourhood Plan Evidence Base Links

This page is intentionally blank

# Review of Existing Evidence Base

The Neighbourhood Plan has the benefit of evidence produced for the Wiltshire Core Strategy and the emerging partial review of the Core Strategy.

In addition evidence produced for the Emerging Wiltshire Housing Site Allocations Plan can be utilised to inform the Neighbourhood Plan. The Neighbourhood Plan Steering Group have also utilised extensive views of public opinion and feedback together with other evidence produced locally for the Neighbourhood Plan itself.

Following a scoping exercise the following evidence base availability has been identified:

Topic	Evidence Available at Wiltshire County Level	Evidence Available at West Lavington Parish Level or Devizes Community Area Level
<b>Housing</b>		
Strategic Housing Need	✓	
Broad Affordable Housing Need	✓	Done in Neighbourhood Plan
Housing Constraints and Sites	✓	✓
<b>Economy</b>		
Employment Need	✓	✓
<b>Built Environment</b>		
Heritage and Design	✓	✓
Settlement Boundary	✓	✓
<b>Natural Environment</b>		
Nature Conservation	✓	✓
Green Infrastructure	✓	✓
Landscape Character	✓	✓
Local Green Space		Done in Neighbourhood Plan
<b>Infrastructure</b>		
Town and Villages Services and Facilities		✓
Strategic Transport	✓	
Play, Sport and Recreation	✓	✓
Education	✓	✓
Health	✓	✓
Sewerage, Drainage and Flooding	✓	✓
Other Utilities	✓	✓

# Links to Existing Evidence Base

The relevant links to the evidence already published is:

Topic	Link
<b>All Topics</b>	
<b>General</b>	<a href="#">Wiltshire Core Strategy adopted 2015</a> <a href="#">Kennet Local Plan 2011</a> <a href="#">National Planning Policy Framework</a> <a href="#">Planning Practice Guidance</a> <a href="#">Wiltshire Core Strategy Development Plan Document Partial Review Scoping Consultation Document</a> <a href="#">Emerging Wiltshire Housing Site Allocations Development Plan Documents (DPD)</a> <a href="#">Wiltshire Intelligence Network Local Area Assessments</a> <a href="#">Wiltshire Intelligence Network Local Maps</a> <a href="#">2011 Census Local Neighbourhood Statistics</a> <a href="#">West Lavington neighbourhood Plan Issues Report</a> <a href="#">West Lavington Sustainability Appraisal Scoping Report 2015</a>
<b>Housing</b>	
<b>Strategic Housing Need</b>	<a href="#">Wiltshire Strategic Housing Market Assessment 2011</a> <a href="#">Wiltshire Core Strategy Topic Paper 2 - Housing 2012</a> <a href="#">Wiltshire Core Strategy Topic Paper 15 - Housing 2012</a> <a href="#">Methodology and disaggregation of additional housing requirements Jan 2014</a> <a href="#">Wiltshire Core Strategy Addendum to Topic Paper 15 Housing Requirements Technical Paper (February 2014)</a> <a href="#">Wiltshire Council Housing Priorities Action Plan</a>
<b>Broad Affordable Housing Need</b>	<a href="#">Wiltshire Strategic Housing Market Assessment 2011</a> <a href="#">Wiltshire Core Strategy Topic Paper 2 - Housing 2012</a> <a href="#">Affordable Housing Viability Study 2011</a> <a href="#">Affordable Housing Core Policy 43 Paper - Implication of Viability Review (February 2014)</a> <a href="#">Wiltshire Council Housing Priorities Action Plan</a> West Lavington Parish Housing Needs Survey - Published Alongside this Neighbourhood Plan
<b>Housing Constraints and Sites</b>	<a href="#">Wiltshire Strategic Housing Market Assessment 2011</a> <a href="#">Wiltshire Core Strategy Topic Paper 2 - Housing 2012</a> <a href="#">Housing Land Availability Assessment 2015</a> West Lavington Neighbourhood Plan Site Selection Methodology - Published Alongside this Neighbourhood Plan <a href="#">West Lavington Neighbourhood Plan Site Assessment Scoring Tables (Published Previously)</a> West Lavington Settlement Boundary Methodology - Published Alongside this Neighbourhood Plan Various Technical Reports for the Site Selected - Published Alongside this Neighbourhood Plan

## West Lavington Neighbourhood Plan Evidence Base Links

<b>Employment</b>	
Employment Need	<a href="#">Wiltshire Workspace &amp; Employment Land Review 2011</a> <a href="#">Wiltshire Core Strategy Topic Paper 7 - Economy 2012</a> <a href="#">Wiltshire Core Strategy Topic Paper 7 - Economy Addendum 2012</a> <a href="#">Wiltshire Workspace Strategy 2009</a> <a href="#">Future Employment Needs in Wiltshire 2011</a> <a href="#">The Swindon and Wiltshire Local Enterprise Partnership (LEP) Business Plan - Jan 2012 to Mar 2015</a>
<b>Built Environment</b>	
Heritage and Design	<a href="#">Wiltshire Core Strategy Topic Paper 9 - Built and Historic Environment 2012</a> <a href="#">Creating Places A guide to achieving high quality design in new development</a> <a href="#">Historic England Listing Schedules</a> <a href="#">West Lavington and Littleton Panell Conservation Area Statement January 2003</a> <a href="#">West Lavington and Littleton Panell Village Design Statement</a>
Settlement Boundary	<a href="#">Emerging Wiltshire Housing Site Allocations Development Plan Topic Paper 1 - Settlement Boundary Review Methodology June 2017</a>
<b>Natural Environment</b>	
Nature Conservation	<a href="#">Wiltshire Core Strategy Topic Paper 5 - Natural Environment 2012</a> <a href="#">Habitats Regulation Assessment</a> <a href="#">Wiltshire Core Strategy Habitats Regulation Assessment Update (April 2014)</a> <a href="#">Wiltshire Biodiversity Action Plan</a> <a href="#">Natural England Designated Sites</a> <a href="#">Map of Designated Areas Around West Lavington</a>
Green Infrastructure	<a href="#">Wiltshire Green Infrastructure Strategy update 2012</a> <a href="#">Wiltshire Core Strategy Topic Paper 11 - Green Infrastructure 2012</a> West Lavington Neighbourhood Plan Local Green Space Document - Published Alongside this Neighbourhood Plan
Landscape Character	<a href="#">Historic Landscape Assessment for the Wiltshire Core Strategy 2012</a> <a href="#">Wiltshire Council Strategic Site Options Landscape Assessment 2011</a> <a href="#">Wiltshire landscape character assessment final report 2005</a>
Local Green Space	West Lavington Neighbourhood Plan Local Green Space Document - Published Alongside this Neighbourhood Plan

## West Lavington Neighbourhood Plan Evidence Base Links

<b>Infrastructure</b>	
Infrastructure - General	<a href="#">Wiltshire Core Strategy Topic Paper 8 - Infrastructure and planning obligations 2012</a> <a href="#">Wiltshire Infrastructure Delivery Plan 2013</a> <a href="#">Wiltshire CIL Charging Schedule May 2015</a> <a href="#">Wiltshire Revised CIL Regulation 123 List September 2016</a> <a href="#">Planning Obligations Supplementary Planning Document 2015</a>
Town and Village Services and Facilities	<a href="#">Wiltshire Core Strategy Topic paper 3 - Settlement Strategy Appendices 2012</a> <a href="#">Wiltshire Core Strategy Topic paper 14 - Building resilient communities 2012</a>
Strategic Transport	<a href="#">Wiltshire Core Strategy Topic Paper 10 - Transport 2012</a> <a href="#">Wiltshire Core Strategy Topic Paper 10 - Transport Addendum 2012</a> <a href="#">Local Transport Plan 3 2011-2026</a> <a href="#">Wiltshire Local Development Framework - Strategic Transport Assessment</a>
Play, Sport and Recreation	<a href="#">Wiltshire Core Strategy Topic paper 14 - Building resilient communities 2012</a> <a href="#">Wiltshire Open Spaces Study, March 2015</a>
Education	<a href="#">Wiltshire Core Strategy Topic paper 14 - Building resilient communities 2012</a> <a href="#">Wiltshire School places strategy 2015 - 2020</a>
Health	<a href="#">Wiltshire Core Strategy Topic paper 14 - Building resilient communities 2012</a> <a href="#">Air Quality Strategy for Wiltshire 2011-2015</a> <a href="#">Air quality supplementary planning document 2012</a> <a href="#">Calne Air Quality Management Area Order</a> <a href="#">Health Infrastructure Note</a>
Sewerage, Drainage and Flooding	<a href="#">Wiltshire surface water management plan 2011</a> <a href="#">North Wiltshire Strategic Flood Risk Assessment (SFRA) Level One</a> <a href="#">Wiltshire Surface Water Management Plan Phase 3 Final Report</a> <a href="#">Environment Agency Flood Risk Maps</a>



# Housing Site Allocation Evidence Base

The following Technical Documents have been produced by the site promoters to support the Housing Site Allocation in the Neighbourhood Plan:

Topic	Link
Housing Site Allocation	
Evidence	Heritage Impact Assessment Landscape and Visual Impact Assessment Ecological Report Tree Survey Topographical Survey Archaeology Report

# West Lavington Neighbourhood Plan 2017-2026

*Our Place: Our Plan  
A Plan for West Lavington and Littleton Panell*

Evidence Base Links  
April 2018

West Lavington Neighbourhood Plan is led by a Steering Group made up of local volunteers and Parish Councillors supported by West Lavington Parish Council

[www.westlavington.org.uk/planning/](http://www.westlavington.org.uk/planning/)

West Lavington Parish Council

NEIGHBOURHOOD-PLAN.CO.UK 

© West Lavington Parish Council 2018